




















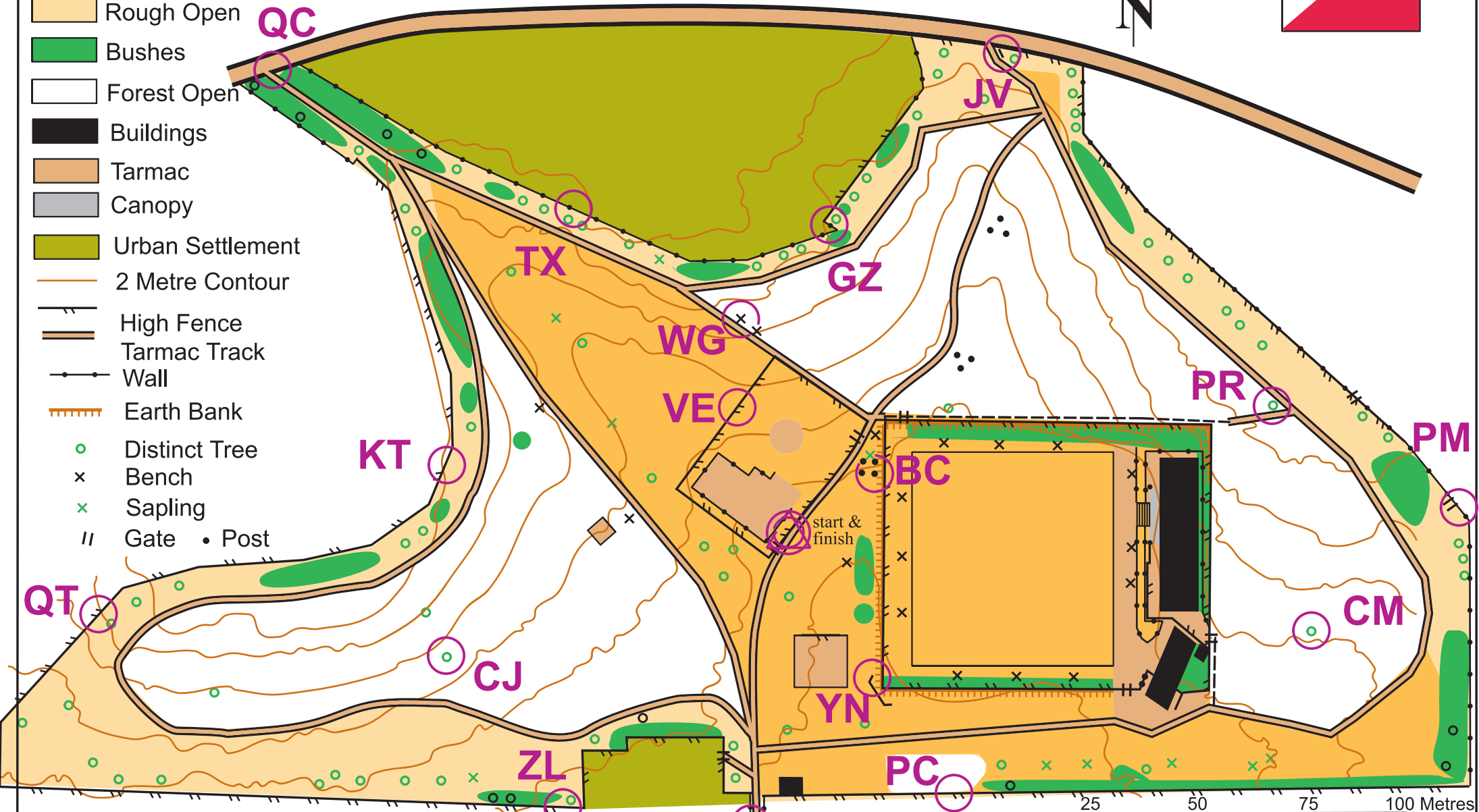
Alexandra Park Orienteering Map

wessex-oc.org.uk



Key

-  Grass Area
-  Rough Open
-  Bushes
-  Forest Open
-  Buildings
-  Tarmac
-  Canopy
-  Urban Settlement
-  2 Metre Contour
-  High Fence
-  Tarmac Track
-  Wall
-  Earth Bank
-  Distinct Tree
-  Bench
-  Sapling
-  Gate
-  Post



Base Map drawn by Bill Brown/ Jason Falconer, Survey and Detail by jasonmfalconer.co.uk-Wessex Orienteers, 2018 Map Version 200601

Map Scale 1:1200

